




# ATD & AVOP Manual – Media and Photos

Date: May 2026



# Apron I





















Tail of Stand VSR

Head of Stand VSR



905

532



L'esprit du Canada

C-DKKN

DREAMLINER

316

C-GWBJ

737-8

906

C-GWLK

737-8

210



ITB Height Barriers



Pedestrian Crosswalk



Lease Lines



Bridge Return Box





Bridge Staging Box



# Aircraft Lead-in Line









Travel of Bridge

Fuel Isolation Chamber



# Staging and Parking Area Boundary Lines



Advanced Visual Docking and Guidance  
System (A-VDGS)

10:05  
WS1272  
-0:39  
MCO  
300

**83B**

N 51° 07' 50.34"  
W 114° 00' 08.00"

**82**

N 51° 07' 50.48"  
W 114° 00' 08.60"

Geographical Position Fix Marking (SPOTS)



Breezeway

MAXIMUM  
HEIGHT  
2.9m

MAXIMUM  
10  
km/h



MAXIMUM  
10

37

RYTEC

RYTEC



J / E Underpass





4.7 m  
↓



NO VEHICLES  
ENTERING  
CRITICAL  
RESTRICTED  
AREA



4.7 m  
↓





**ONE VEHICLE  
AT A TIME**



Parking Boundary Line

No Parking Areas







Stop Line






Leaving Critical Area to East  
Perimeter Road



Intersection of Apron to Taxiway







CONTACT  
121.90

↑ H HB C ↗ C →



CONTACT

125.35

← B B A B →

Max Wingspan Marking



Taxiway Center Line







Taxi Side Stripe Markings

# South Aprons



Gate 205



CBSA Satellite Office





CUSTOMERS

Lease Lines



Vehicle Service Road





STARS Helicopter





HELICOPTERHANDLER.COM



South Perimeter Road



Stop Line



←Y↗ YB M→



End of Paved Surface Lights



Indicators of Apron to Taxiway







YB KCA

← Y →

YB

M →

# Taxi Side Stripe Markings



Technical Area Lima East







# West Aprons



West Perimeter Road



West Perimeter Road  
(Gravel Road from Apron  
VII to AMC)



Aircraft Stand Lead-in Line



West Perimeter Road - Signage



Technical Area VII South



Indicators of Apron to Taxiway











JY APRON IX ↑



**Airfield**





Compass Rose

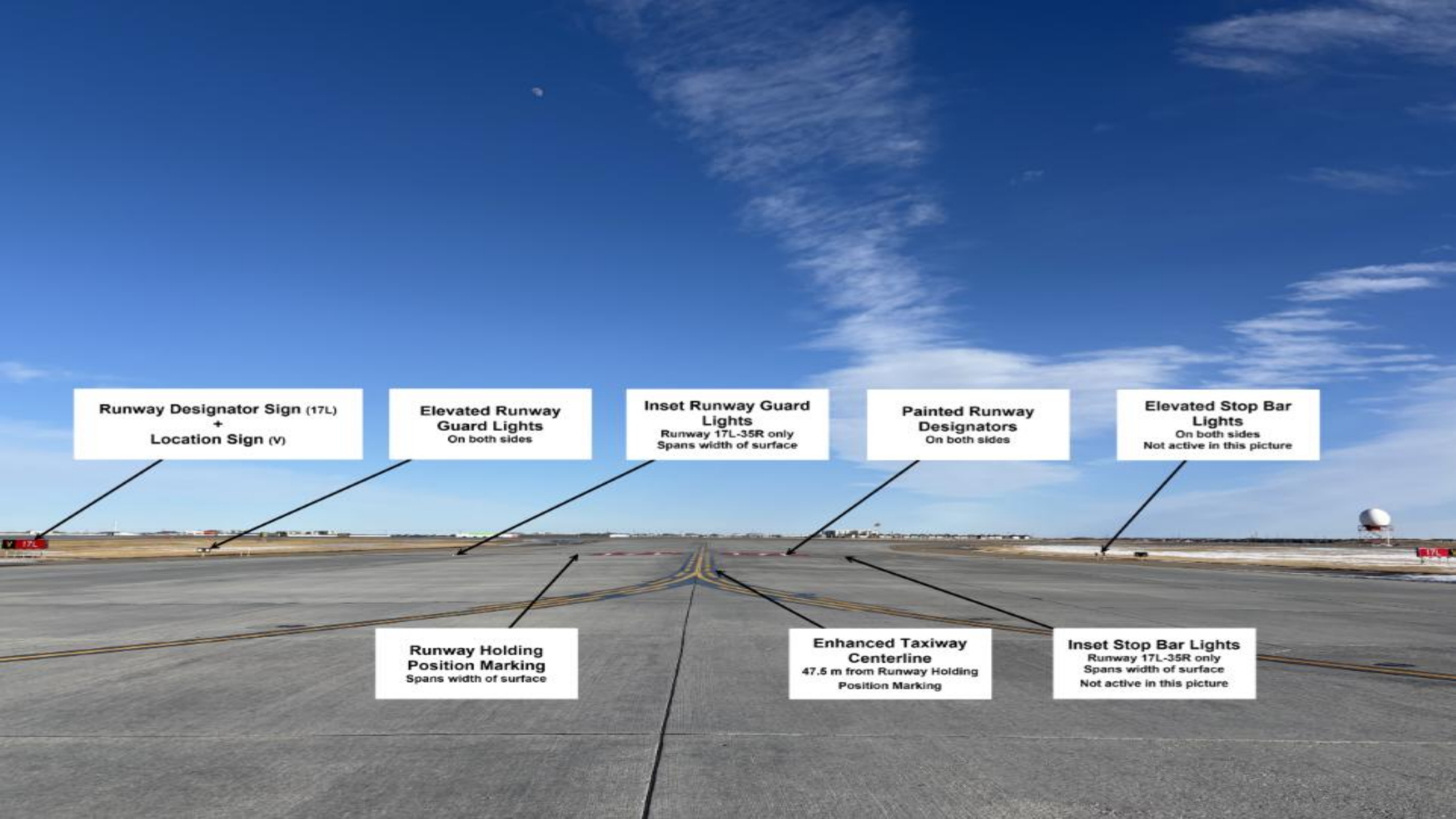


# Intermediate Holding Position Marking



Distance Remaining Sign





**Runway Designator Sign (17L)  
+  
Location Sign (V)**

**Elevated Runway  
Guard Lights**  
On both sides

**Inset Runway Guard  
Lights**  
Runway 17L-35R only  
Spans width of surface

**Painted Runway  
Designators**  
On both sides

**Elevated Stop Bar  
Lights**  
On both sides  
Not active in this picture

**Runway Holding  
Position Marking**  
Spans width of surface

**Enhanced Taxiway  
Centerline**  
47.5 m from Runway Holding  
Position Marking

**Inset Stop Bar Lights**  
Runway 17L-35R only  
Spans width of surface  
Not active in this picture










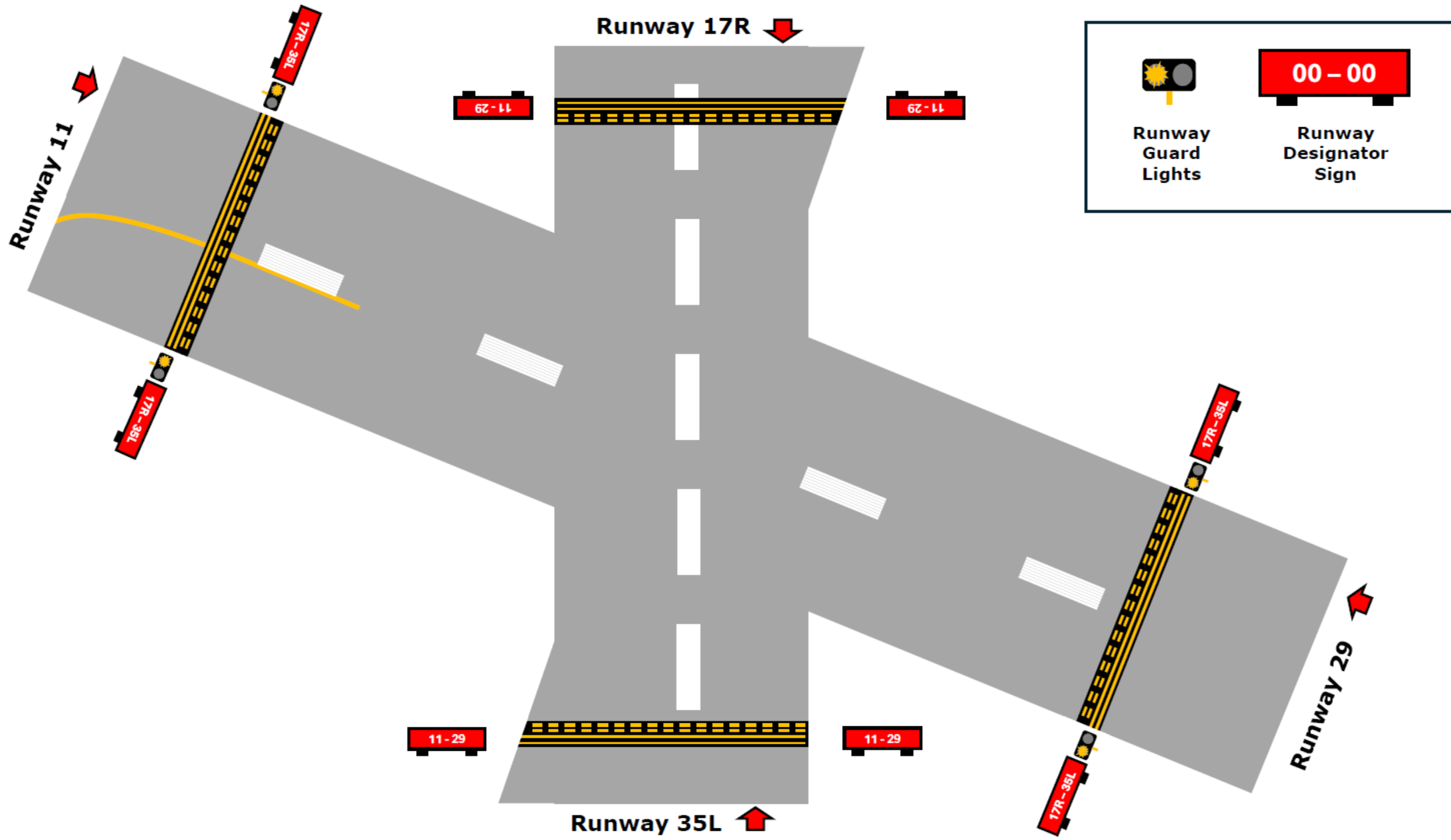
J 11













Runway 17R 

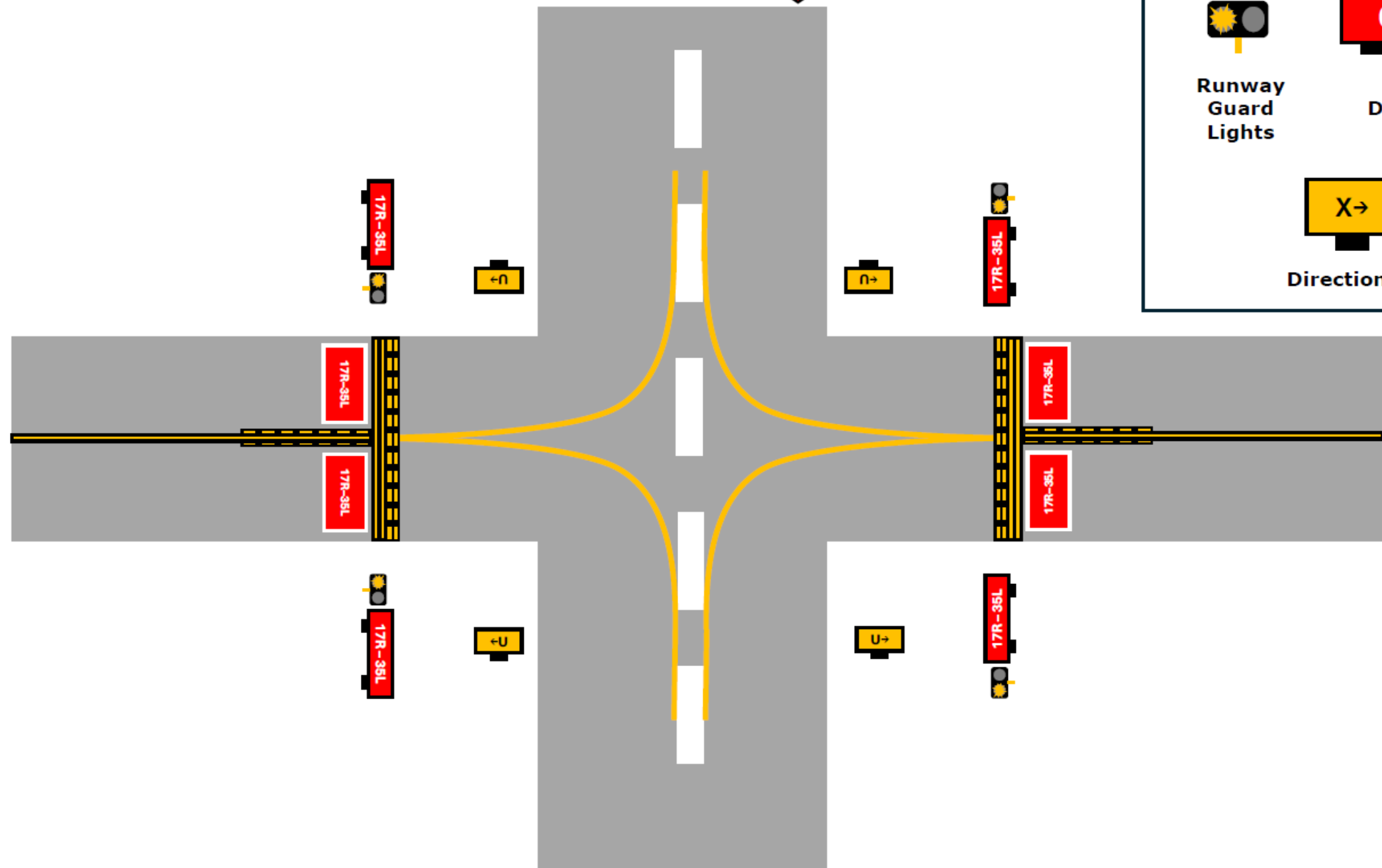
Runway 35L 

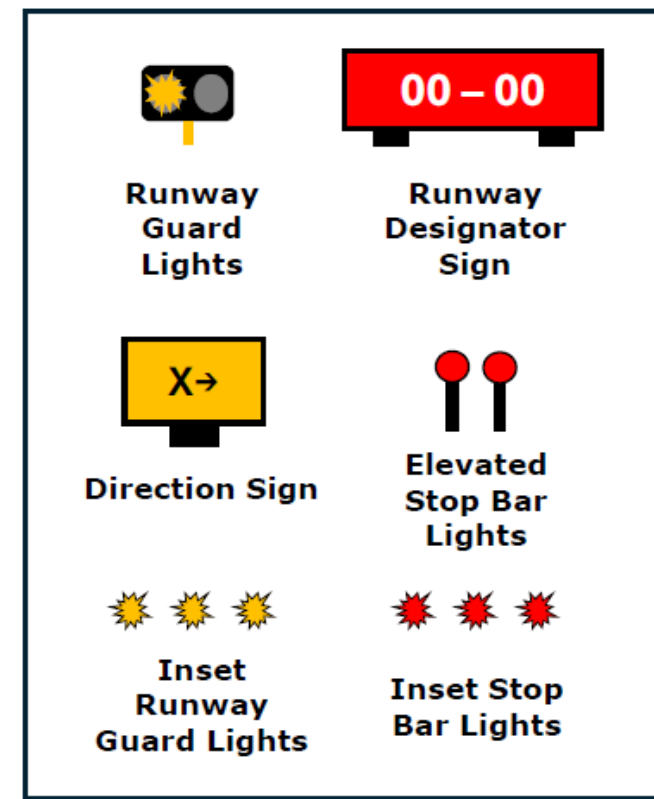
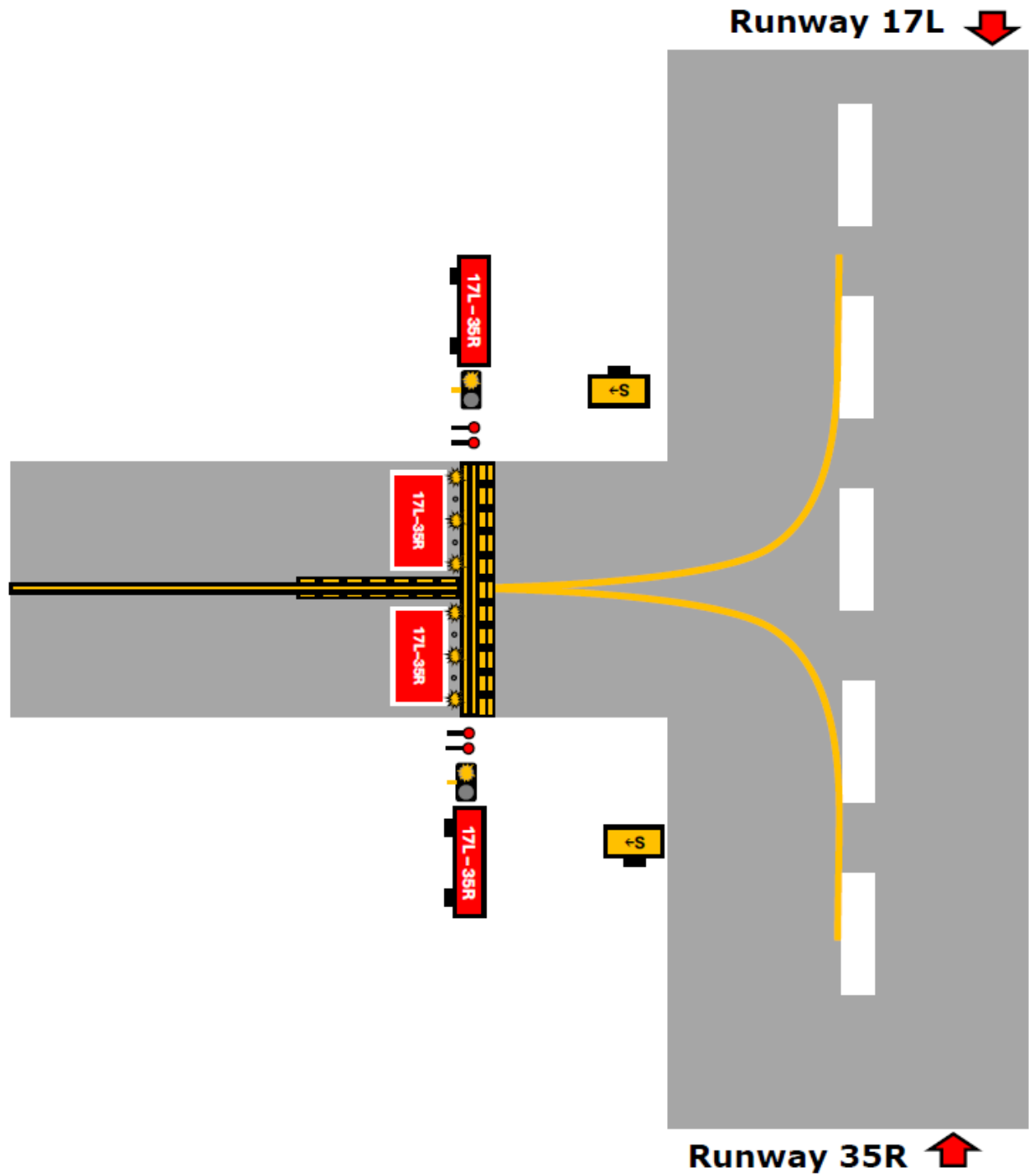


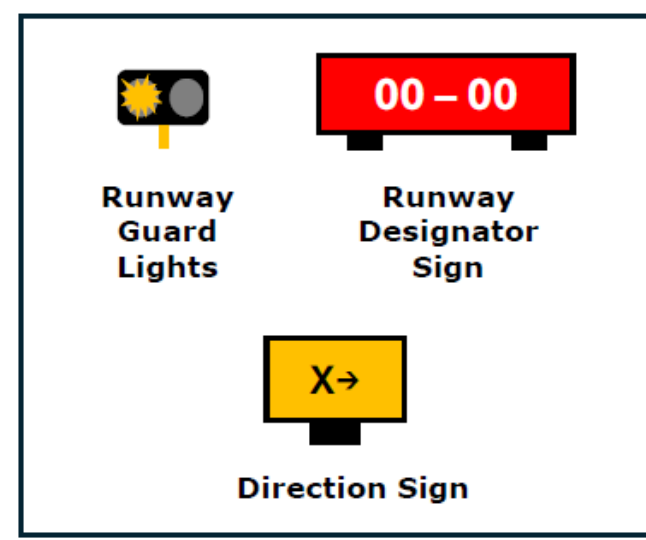
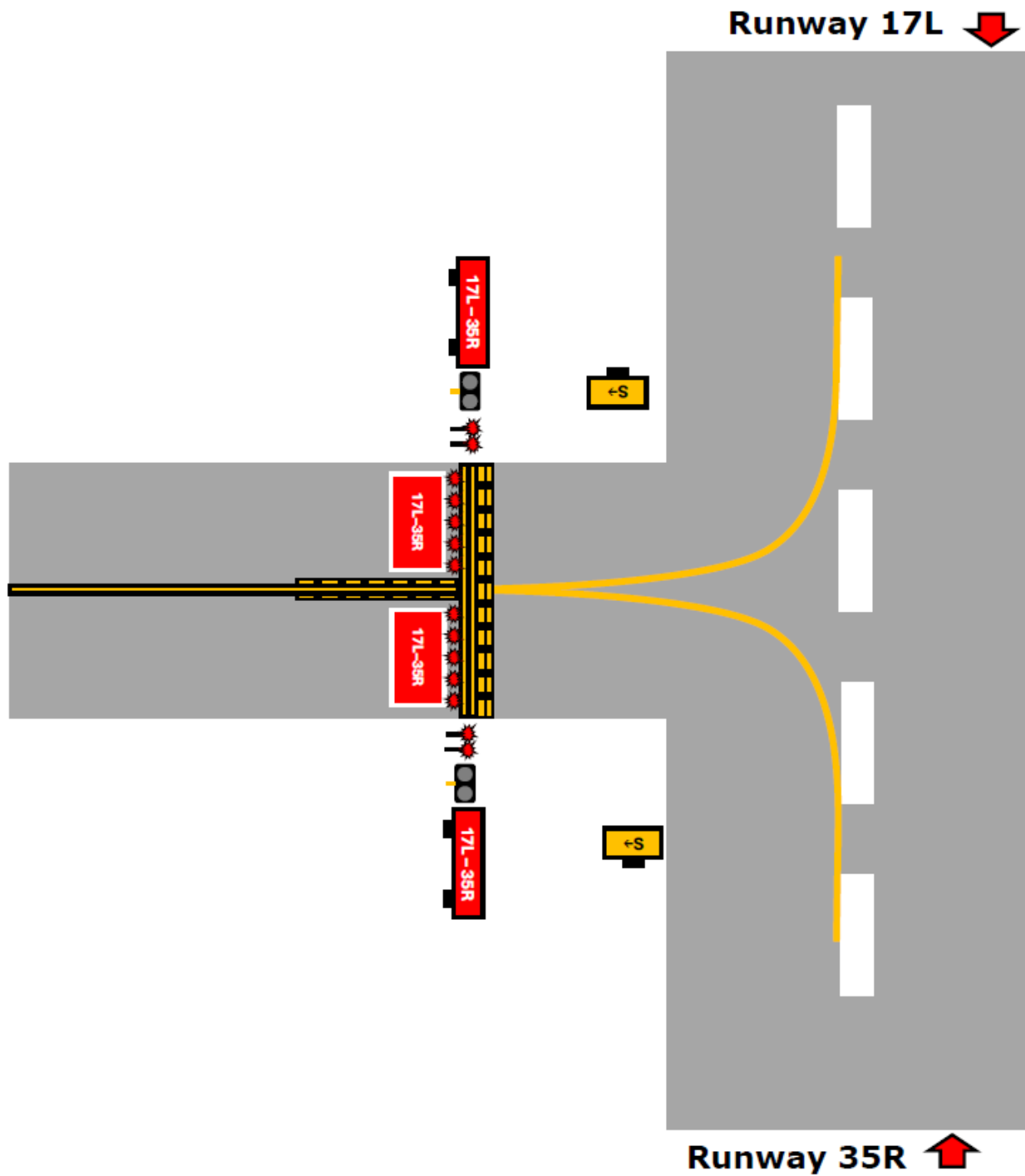
Runway Guard Lights

Runway Designator Sign

Direction Sign







Runway Edge Lights







# Runway Threshold Lights





CAT I Hold Line

17R CAT I







29 CAT I

CAT II Hold Line





17R CAT II

17R CAT II

17R CAT II



# Fall Hazard Lights



Taxiway Safety Area Marking



No Entry Sign



Transmitter Site





OBTAIN CLEARANCE  
RESTRICTED AREA  
ZONE RESTREINTE  
OBTENEZ UNE  
AUTORISATION





STOP

MONITOR/CONTACT  
EAST GRADING  
123.33 MHz  
TAXIWAY BRAVO  
SOUTH SIDE

D PERMIT  
DRIVERS  
ONLY



# Aircraft Lighting

A decorative graphic at the bottom of the slide. It features a solid white horizontal line that is partially overlaid by a thick, dark red curved line that starts from the left, curves upwards and then downwards, and ends on the right.



porter





